



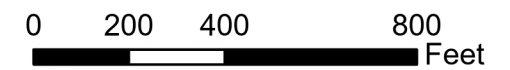
I-95 ETL NORTHBOUND EXTENSION PHASE II ECCLESTON MITIGATION SITE VICINITY MAP

Legend

-  USGS Mapped Streams
-  Limits of Disturbance



DATE: MARCH 2024



1" = 400'

SOURCE: MD IMAP, BALTIMORE COUNTY, USGS